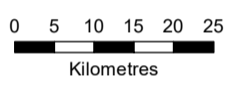
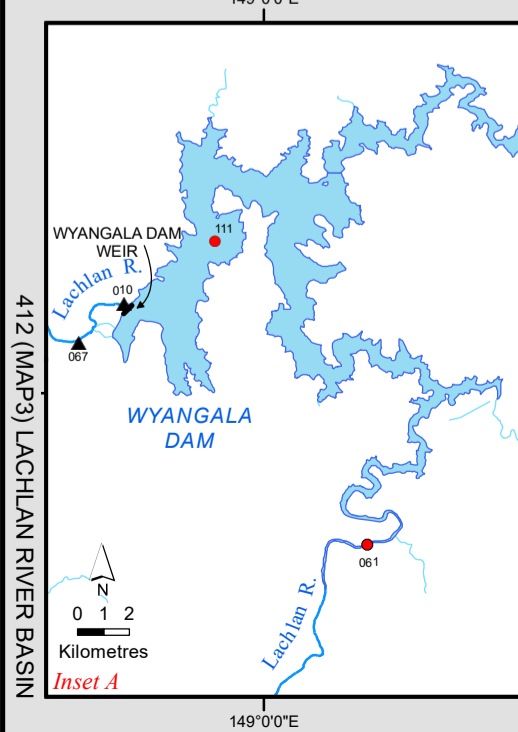



NSW
 GOVERNMENT
LACHLAN RIVER BASIN
BASIN N° 412
GAUGING STATIONS
 March 2011
MAP 3



CARTOGRAPHY BY: J.C. PETROVIC March 2011

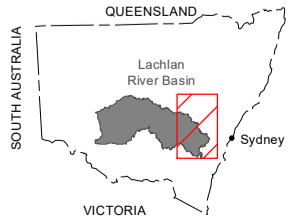


Legend

- Town
- Highway
- ~ River / Stream
- Dam / Lake

Gauging Station

- ▲ Current with significant data
- ▲ Current without significant data
- Discontinued or Moved



The inset map shows the state of New South Wales with the Lachlan River Basin highlighted in a red box. Neighboring states Queensland and Victoria are also labeled, along with the city of Sydney.

Site ID	Sitename	Cat	Latitude	Longitude
412002	Lachlan River at Cowra	A	-33° 49' 59"	148° 41' 02"
412009	Belubula River at Canowindra	C	-33° 34' 15"	148° 39' 53"
412010	Lachlan River at Wyangala Dam - Storage Gauge	A	-33° 58' 08"	148° 57' 06"
412025	Boorowa River at Rockvale	C	-33° 59' 26"	148° 49' 32"
412027	Lachlan River at Reids Flat	A	-34° 07' 47"	149° 01' 12"
412028	Abercrombie River at Abercrombie	A	-33° 57' 17"	149° 19' 30"
412029	Boorowa River at Prossers Crossing	A	-34° 08' 33"	148° 48' 41"
412031	Hovells Creek at Hovells Creek (Jerringomar)	C	-34° 02' 41"	148° 53' 22"
412033	Belubula River at Helensholme	A	-33° 35' 02"	148° 28' 56"
412041	Boree Creek at Cudal No.1	C	-33° 17' 05"	148° 44' 23"
412049	Lachlan River at Bevendale	C	-34° 31' 59"	149° 07' 06"
412050	Crookwell River at Narrawa North	A	-34° 18' 40"	149° 10' 02"
412051	Abercrombie River at Hadley No.1	C	-34° 06' 54"	149° 36' 04"
412052	Isabella River at The Meadows	C	-33° 59' 54"	149° 39' 04"
412053	Abercrombie River at Bumaroo	C	-34° 10' 55"	149° 44' 04"
412054	Bolong River at Golspie	C	-34° 16' 22"	149° 37' 12"
412055	Belubula River at Bangaroo Bridge	C	-33° 34' 52"	148° 29' 16"
412056	Belubula River at The Needles	A	-33° 34' 48"	148° 50' 53"
412060	Burra Burra Creek at The Levels	C	-34° 11' 54"	149° 39' 04"
412061	Lachlan River at Hillandale	C	-34° 03' 31"	149° 02' 14"
412062	Crookwell River at Near Binda	C	-34° 21' 54"	149° 20' 43"
412063	Lachlan River at Gunning	C	-34° 44' 21"	149° 17' 34"
412064	Refer 412054 at	C	-34° 16' 22"	149° 37' 12"
412065	Lachlan River at Narrawa	A	-34° 23' 50"	149° 05' 26"
412066	Abercrombie River at Hadley No.2	A	-34° 06' 50"	149° 35' 48"
412067	Lachlan River at D/S Wyangala	A	-33° 58' 57"	148° 56' 09"
412069	Boorowa River at Boorowa	C	-34° 25' 21"	148° 45' 55"
412070	Cadiangullong Creek at Panuara	C	-33° 30' 53"	148° 58' 45"
412071	Canomodine Creek at Canomodine	C	-33° 30' 31"	148° 47' 26"
412072	Back Creek at Koorawatha	C	-34° 01' 40"	148° 32' 41"
412073	Nyrang Creek at Nyrang	C	-33° 32' 30"	148° 33' 00"
412074	Isabella River at Ballyroe	C	-34° 01' 55"	149° 36' 04"
412075	Mandagery Creek at Manildra	C	-33° 11' 17"	148° 41' 53"
412076	Bourimbla Creek at Cudal	C	-33° 19' 43"	148° 42' 54"
412077	Belubula River at Carcoar	A	-33° 36' 47"	149° 08' 47"
412079	Belubula River at Mandurama	C	-33° 38' 11"	149° 05' 46"
412080	Flyers Creek at Beneree	A	-33° 30' 40"	149° 02' 29"
412081	Rocky Bridge Creek at Near Neville	C	-33° 47' 53"	149° 11' 11"
412082	Phils Creek at Fullerton	C	-34° 13' 42"	149° 33' 09"
412083	Tuena Creek at Tuena	C	-34° 01' 04"	149° 19' 54"
412084	Lachlan River at U/S Blakney Creek	C	-34° 35' 37"	149° 09' 49"
412085	Ooma Creek at Henry Lawson Way Bridge	C	-33° 32' 58"	149° 07' 47"
412088	Lachlan River at Numby	C	-34° 11' 41"	149° 03' 26"
412089	Cooks Vale Creek at Peelwood	C	-34° 03' 59"	149° 27' 39"
412090	Boree Creek at Cudal No.2	C	-33° 16' 46"	148° 44' 50"
412091	Waugoola Creek at U/S Cowra	C	-33° 49' 21"	148° 43' 21"
412092	Coombing Creek at Near Neville	C	-33° 39' 42"	149° 12' 20"
412094	Burra Burra Creek at Rockwell	C	-34° 15' 04"	149° 42' 18"
412096	Pudmans Creek at Kennys Creek Road	C	-34° 26' 40"	148° 47' 34"
412104	Belubula River at Upstream Blayney	C	-33° 30' 32"	149° 16' 34"
412105	Belubula River at Downstream Blayney	C	-33° 32' 52"	149° 15' 51"
412106	Belubula River at Carcoar Dam-Storage Gauge	A	-33° 37' 04"	149° 10' 39"
412110	Bolong River at U/S Giddigang Creek	C	-34° 17' 59"	149° 37' 31"
412111	Lachlan River at Woodlands	C	-33° 56' 50"	148° 58' 59"
412114	Lachlan River at D/S Gunning Creek	C	-34° 44' 04"	149° 15' 20"
412133	Crookwell River at Iron Mines Road	C	-34° 25' 20"	149° 27' 38"
412135	Begalia Creek at Begalia	C	-34° 40' 19"	148° 57' 45"
412136	Abattoir Creek at St Joseph S College	C	-33° 31' 35"	149° 15' 26"
412137	Abattoir Creek at Palmer Street	C	-33° 31' 13"	149° 14' 31"
412139	Mandagery Creek at Glenayr	A	-33° 22' 20"	148° 35' 34"
412165	Belubula River at The Bells	A	-33° 31' 43"	148° 46' 02"
412169	Back Creek at Cowra	C	-33° 49' 08"	148° 35' 50"
412184	Warrengong Creek at The Tennis Court	C	-34° 00' 49"	148° 29' 31"
412185	Warrengong Creek at The Slot	C	-34° 01' 07"	148° 30' 32"
412193	Belubula River at Canowindra No2	C	-33° 34' 04"	148° 39' 32"
412195	Belubula River at Lyndon (Upstream Canowindra)	A	-33° 34' 37"	148° 40' 31"