






Legend

-  Town/Locality
-  River/Creek
-  Road
-  Lower Namoi Valley Floodplain

-  Direction of flow
-  Peak Discharge occurring in that section of the Floodplain (cubic metres per second)
-  Peak Discharge Calculation Location

Peak Flood Flow Distribution (1971) Map  
(FMP026\_Version 1)

FLOODPLAIN MANAGEMENT PLAN FOR THE  
LOWER NAMOI VALLEY FLOODPLAIN 2020

