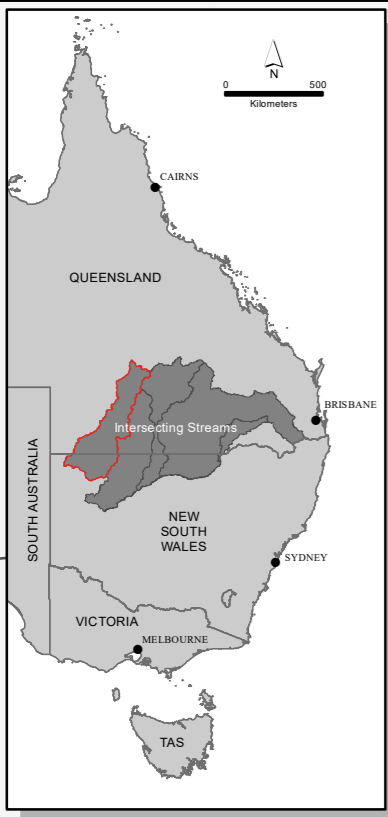



140°0'0"E 140°50'0"E 141°40'0"E 142°30'0"E 143°20'0"E 144°10'0"E 145°0'0"E 145°50'0"E 146°40'0"E 147°30'0"E 148°20'0"E

25°0'0"S 25°50'0"S 26°40'0"S 27°30'0"S 28°20'0"S 29°10'0"S 30°0'0"S

011 BULLOO RIVER BASIN 25°50'0"S 26°40'0"S 27°30'0"S 28°20'0"S 29°10'0"S 30°0'0"S



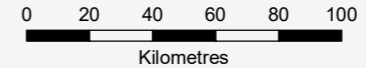

BASINS N^o 011
REFER TO
INTERSECTING STREAMS MAP
 March 2011

QUEENSLAND

SOUTH AUSTRALIA

BULLOO RIVER
BASIN N^o 011

NEW SOUTH WALES



NOTE: The AWRC convention was to use 6 digit stations.
 Therefore, with more than 9 Divisions, a work around was required.
 As such, their workaround dictated that:
 Basins in Div 10 (Ten) are named 001, 002, 003 etc,
 and Basins in Div 11 (Eleven) are named 011, 012.
 Where: 011 = XII = Div 11 Basin 1
 Where: 012 = XII = Div 11 Basin 2

139°10'0"E 140°0'0"E 140°50'0"E 141°40'0"E 142°30'0"E 143°20'0"E 144°10'0"E 145°0'0"E 145°50'0"E 146°40'0"E 147°30'0"E 011 BULLOO RIVER BASIN

